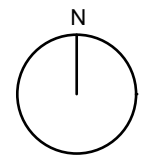
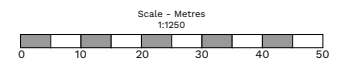


DO NOT SCALE THIS DOCUMENT - USE FIGURED DIMENSIONS ONLY
 ALL DIMENSIONS MUST BE CHECKED ON SITE PRIOR TO
 COMMENCEMENT OF ANY RELATED WORKS.
 THIS DOCUMENT IS COPYRIGHT OF THE ORIGINATOR. IT MUST NOT BE
 ALTERED, REPRODUCED OR DISTRIBUTED WITHOUT PRIOR CONSENT.
 THIS DOCUMENT MUST BE READ IN CONJUNCTION WITH ALL
 SUPPORTING DOCUMENTS PRODUCED BY THE ORIGINATOR AND OTHER
 PROJECT DISCIPLINES.
 OS MAPPING OBTAINED FROM PROMAP LICENCE No. 100022432
 REPRODUCED BY BERRYS UNDER OS LICENCE No. 100003668

DISCLAIMER NOTES:



NORTH POINT:

RIBA 
 Chartered Practice

41-43 SHIRETOWN HOUSE
 BROADSTREET
 HEREFORD
 HEREFORDSHIRE
 HR4 9AR
 TEL: 01432 809836
 hereford@berrys.uk.com
 www.berrys.uk.com

ORIGINATING OFFICE:

Rev	DESCRIPTION	DATE	BY	CHKD
Rev A	Planning	09.02.2022	CPS	TH

BERRYS

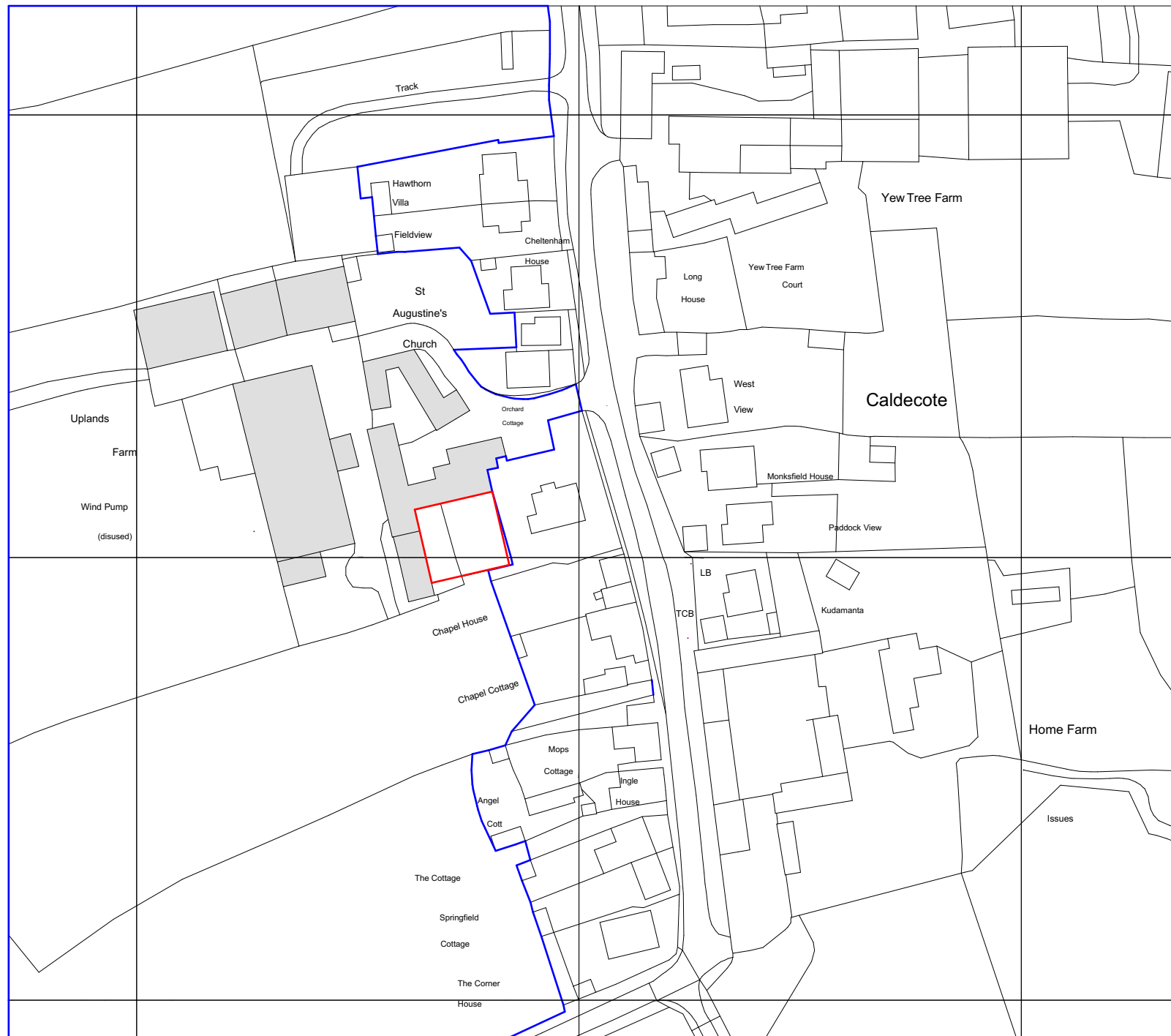
STATUS:
PLANNING APPLICATION

CLIENT:
J & BD Tustain

PROJECT:
**Proposed Agricultural Building,
 Uplands Farm, Caldecote, Towcester**
 DRAWING:
Location Plan

SCALE @ A3	DRAWN BY:	CHKD BY:	DATE:
1:1250	CPS	TH	Feb 2022

DRAWING No:
KA43103_P_01_A



Ordnance Survey, (c) Crown Copyright 2022. All rights reserved. Licence number 100022432